Committente:
Amministrazione Comunale

Il Progettista
Ing. Corrado Verì

Dott. Ing. VERI CORRADO N° 610

Oggetto:
PIANO DI RECUPERO
ADEGUATO ALLE OSSERVAZIONI
ACCOLTE CON DELIBERAZIONE
DI C. C. n. 50/2009 e MODIFICATO
CON DELIBERAZIONE DI C.C. n. 49 / 2012

Data: Settembre 2012
Scala: 1:1000/1:200
Tavola n°: 10

Oggetto Tavola:
Profili degli edifici da sopraelevare

COMUNE DI SAN VITO CHIETINO
(Provincia di Chieti)

Piano di Recupero CENTRO STORICO

SOPRAELEVAZIONI

① Allineamento con fabbricati limitrofi
② Allineamento con fabbricati limitrofi
③ Allineamento con fabbricati limitrofi
④ Allineamento con fabbricati limitrofi
⑤ Sopraelevazione di mt. 6,00 (Circa)
⑥ Sopraelevazione di mt. 2,00 (Circa)
⑦ Sopraelevazione di mt. 2,00 (Circa)
⑧ Sopraelevazione di mt. 2,00 (Circa)
⑨ Allineamento con fabbricati limitrofi
⑩ Allineamento con fabbricati limitrofi
⑪ Allineamento con fabbricati limitrofi
⑫ Allineamento con fabbricati limitrofi
⑬ Allineamento con fabbricati limitrofi
⑭ Allineamento con fabbricati limitrofi
⑮ Sopraelevazione di n° 1 piano
⑯ Sopraelevazione di mt. 3,00 (Circa) Osservazione n. 3
⑰ Adeguamento volumetrico Osservazione n. 4
⑱ Sopraelevazione di mt. 3,00 (Circa) Osservazione n. 6

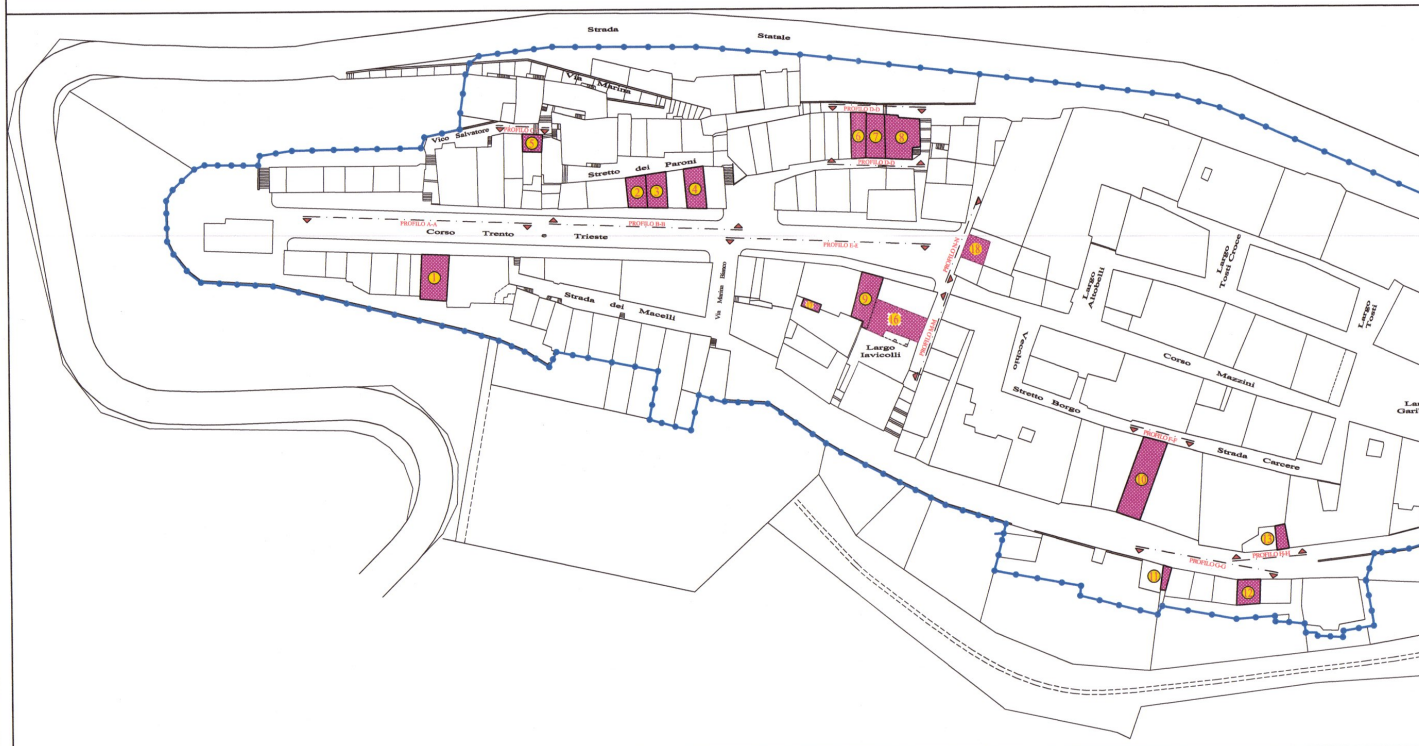
Strada
Statale
Via Marina
Vico Salvatore
PROFILO C-C
Stretto dei Paroni
PROFILO D-D
PROFILO A-A
PROFILO B-B
Corso Trento e Trieste
PROFILO E-E
PROFILO N-N
PROFILO M-M
Strada dei Macelli
Via Marina Bianco
Largo Iavicolli
Vecchio
Largo Altobelli
Largo Tosti Croce
Largo Tosti
Corso Mazzini
Stretto Borgo
PROFILO F-F
Strada Carcere
PROFILO G-G
PROFILO H-H
1
2
3
4
5
6
7
8
9
10
11
12
13
14
16
18

Edificio oggetto dell'intervento n°. ⑨



STATO DI FATTO

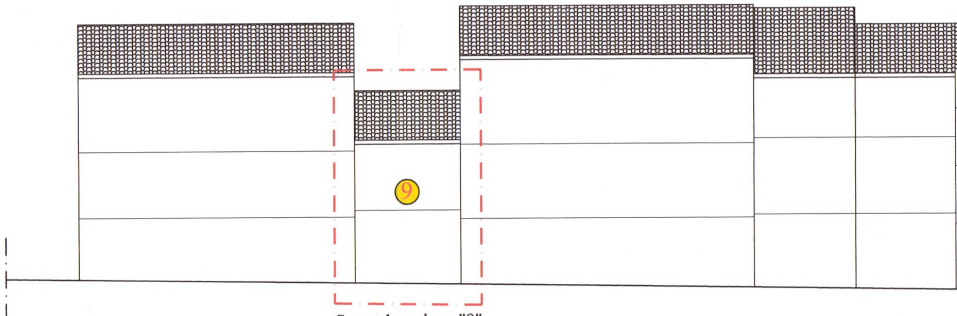

Sopraelevazione "9"

PROGETTO

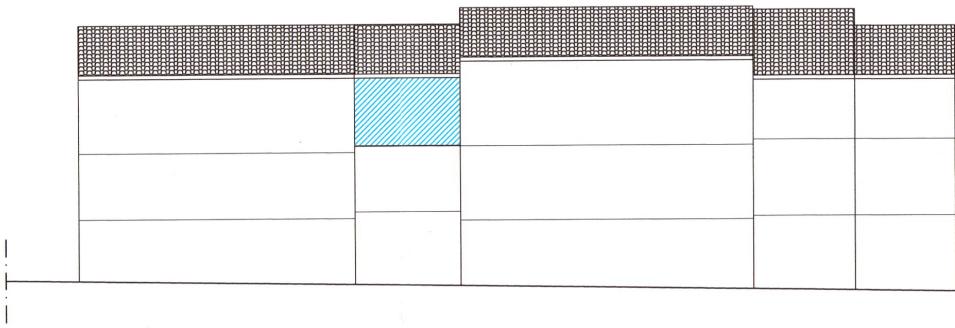

PLANIMETRIA DI RIFERIMENTO

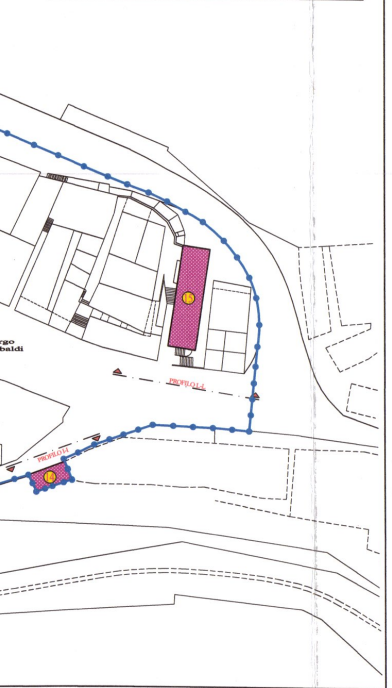

Edificio oggetto dell'intervento n°. 1



PROFILO A-A

STATO DI FATTO

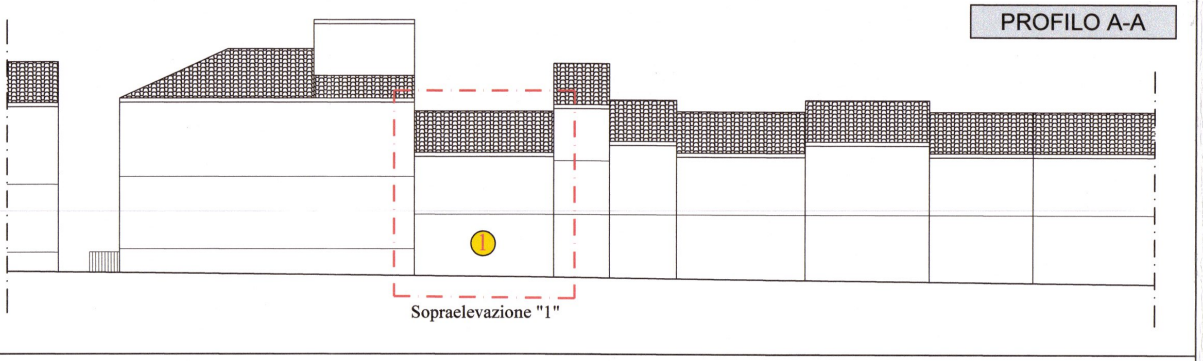
1
Sopraelevazione "1"

PROGETTO

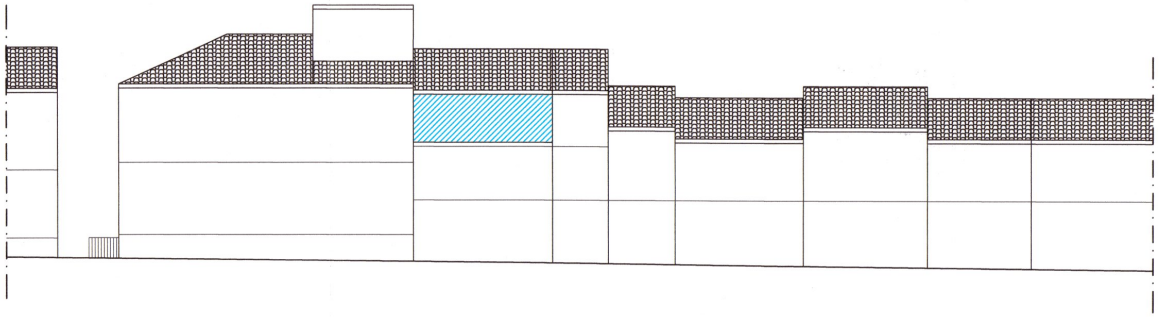

Edificio oggetto dell'intervento



Edificio già oggetto di sopr

PROFILO E-E





Edificio oggetto dell'intervento n°. 10



PROFILO F-F

STATO DI FATTO

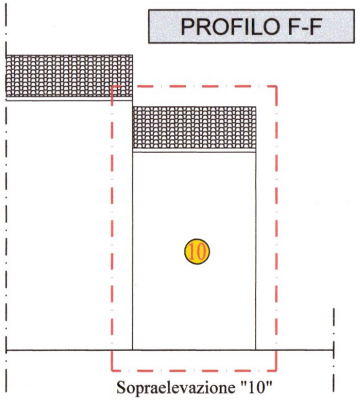
10
Sopraelevazione "10"

PROGETTO

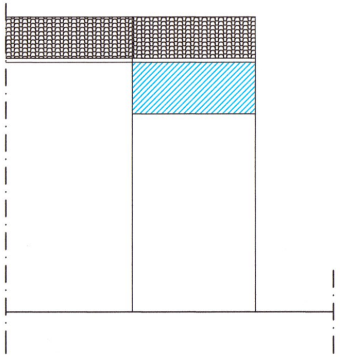

Edificio oggetto dell'intervento n°. 11



Edificio oggetto dell'intervento n°. 12



PROFILO G-G

STATO DI FATTO

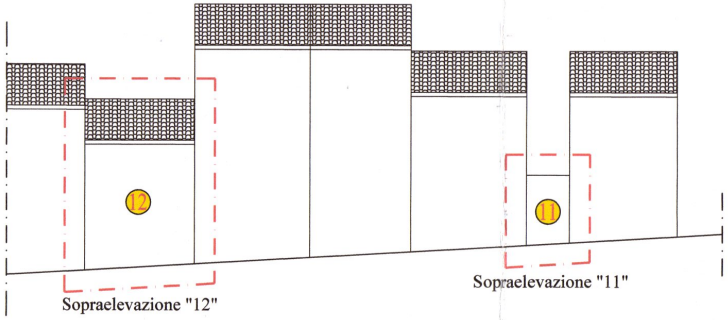
12
11
Sopraelevazione "12"
Sopraelevazione "11"

PROGETTO

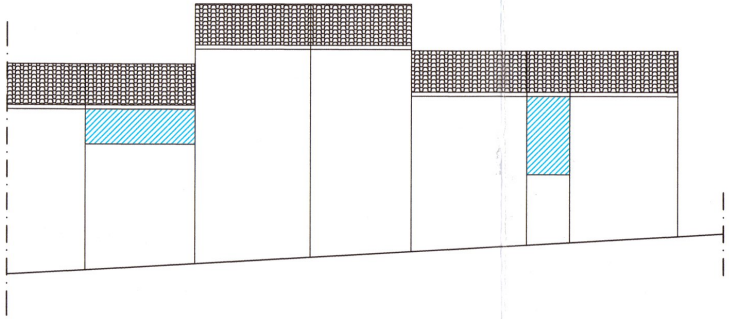

n°. ② ③

④

raelevazione

PROFILO B-B

STATO DI FATTO

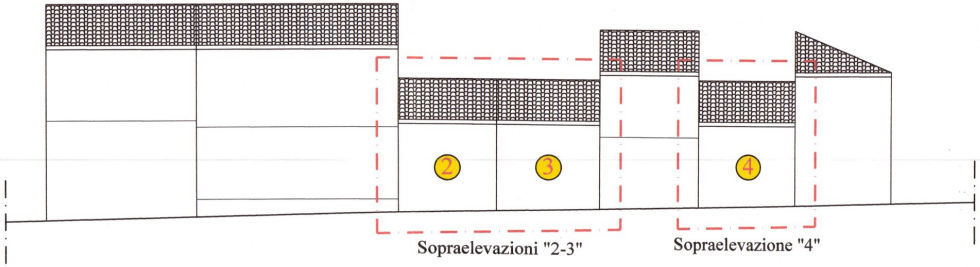
②
③
④
Sopraelevazioni "2-3"
Sopraelevazione "4"

PROGETTO

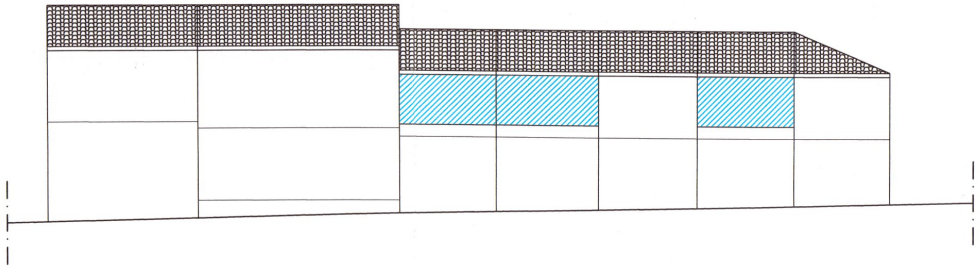

Edificio oggetto dell'intervento n°. ⑤



Edificio già oggetto di sopraelevazione

PROFILO C-C

STATO DI FATTO

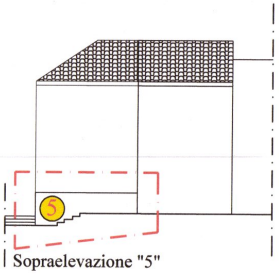
⑤
Sopraelevazione "5"

PROGETTO

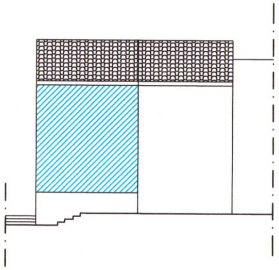

Edificio oggetto dell'intervento n°. ⑬



PROFILO H-H

STATO DI FATTO

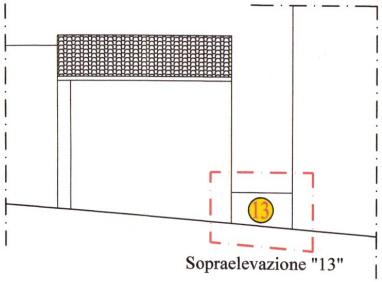
⑬
Sopraelevazione "13"

PROGETTO

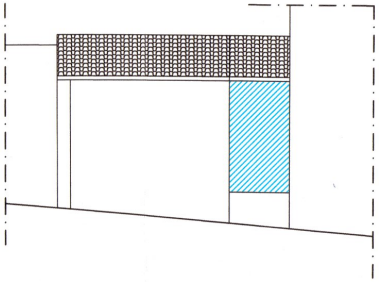

Edificio oggetto dell'intervento n°. ⑭



PROFILO I-I

STATO DI FATTO

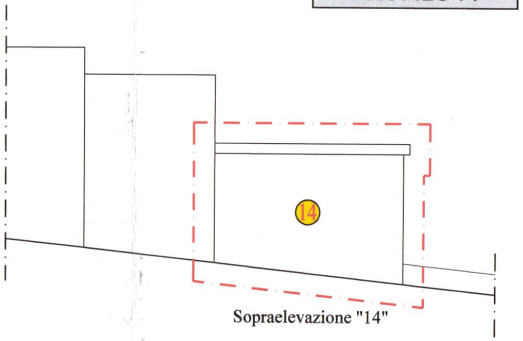
⑭
Sopraelevazione "14"

PROGETTO

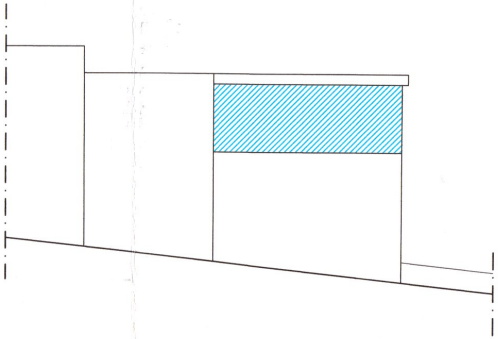

Edificio

Edificio oggetto dell'intervento n°. ⑥ ⑦



Edificio oggetto dell'intervento n°. ⑧



STATO DI FATTO

PROFILO D-D

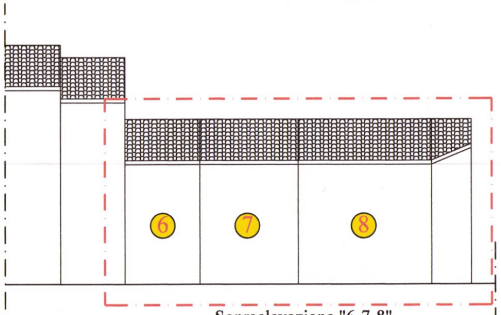

Sopraelevazione "6-7-8"

PROGETTO

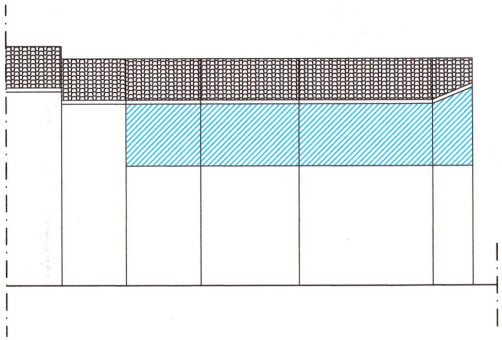

Edificio oggetto dell'intervento n°. ⑱



STATO DI FATTO

PROFILO N-N

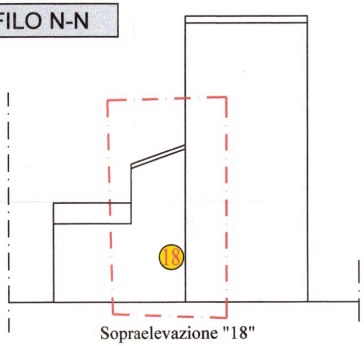

Sopraelevazione "18"

PROGETTO

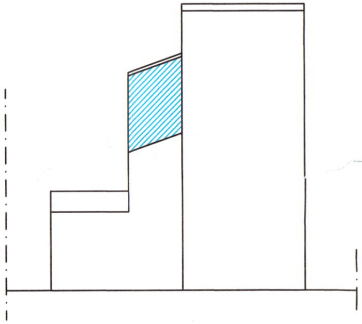

oggetto dell'intervento n°. ⑮



STATO DI FATTO

PROFILO L-L

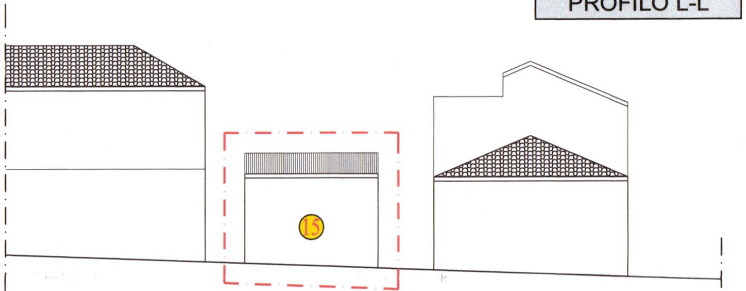

Sopraelevazione "15"

PROGETTO

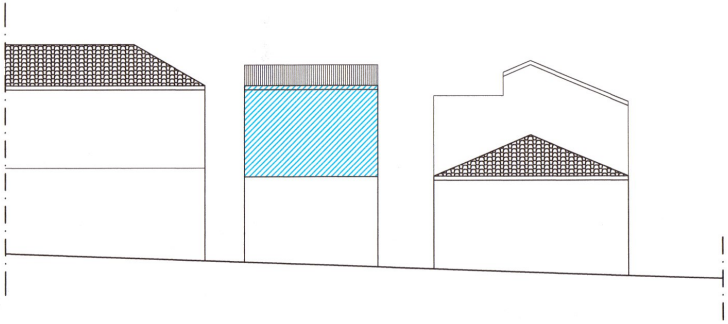

Edificio oggetto dell'intervento n°. ⑯



STATO DI FATTO

PROFILO M-M

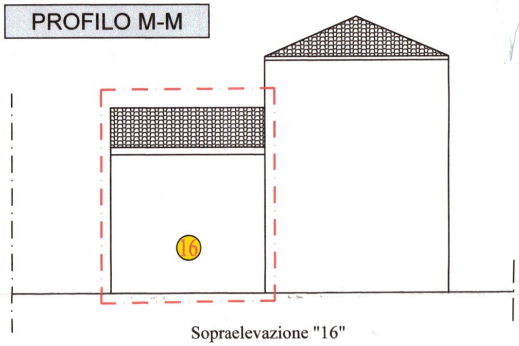

Sopraelevazione "16"

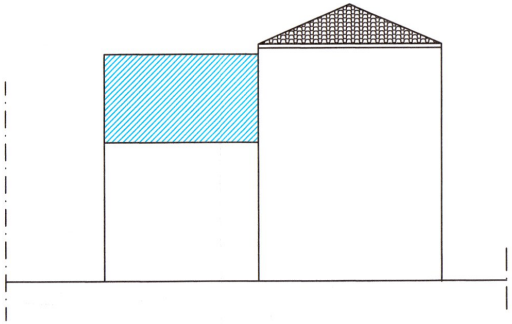PROGETTO